Emergency Material Borrow Location Compliance Form
(return to SHPO)

Whenever possible we strongly encourage the use of previously approved existing borrow locations.

Name _____ e-mail: _____
Entity: _____ Office phone _____
Address: _____ Cell phone _____
City _____ State _____ Zip _____ FAX _____

Date:_____ NDSHPO Ref.: _____FEDERAL AGENCY(IF APPLICABLE)_____

SHPO APPROVAL DENOTES COMPLIANCE ONLY WITH CULTURAL RESOURCE REQUIREMENTS. APPLICANT MUST ALSO COMPLY WITH ALL OTHER ENVIRONMENTAL LAWS, e.g., CLEAN WATER, ESA, WETLANDS, F&W EASEMENT REQUIREMENTS.

Borrow Source 1.

Legal Location: **County_____**

T _____ N; R _____W; Sec. _____

Quarter Section: ____ ____ ____
QQQ QQ Q

Latitude/Longitude
_____/_____.

Existing pit? Y / N

Previously Surveyed Borrow Location? Y / N

Previous Emergency Borrow Location? Y / N

Previous NDSHPO Ref:_____

Place an "X" in the space designating the 1/4,1/4,1/4 of the desired pit.

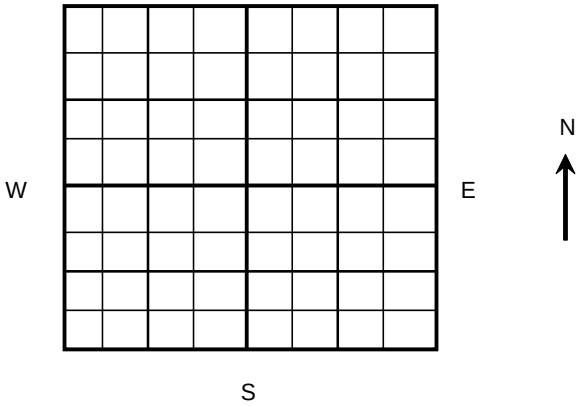

Borrow Source 2.

Legal Location: **County_____**

T _____ N; R _____W; Sec. _____

Quarter Section: ____ ____ ____
QQQ QQ Q

Latitude/Longitude
_____/_____.

Existing pit? Y / N

Previously Surveyed Borrow Location? Y / N

Previous Emergency Borrow Location? Y / N

Previous NDSHPO Ref:_____

Place an "X" in the space designating the 1/4,1/4,1/4 of the desired pit.

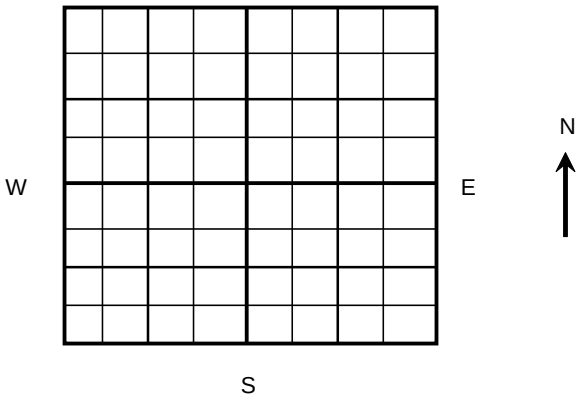

SHPO Compliance Determination of Effect:

_____ If consulted by a federal agency, we concur with a *"No Historic Properties Affected"* determination provided the project is of the nature stated and it takes place in the location stated and depicted in the project documentation

_____ Cultural Resources Survey Needed **_____ Avoidance–*DO NOT USE***

_____ _____
[for] North Dakota State Historic Preservation Officer **Date**

Disclaimer: This approval is for *current year emergency projects in North Dakota only*. It does not constitute approval for ND Department of Transportation/Federal Highway Administration (NDDOT/FHWA) projects. Any pits used for emergency projects that also are to be used for NDDOT/FWHA projects must be approved by the NDDOT Environmental & Transportation Services Division and must have a NDDOT Certificate of Approval for use on the NDDOT/FHWA project. This review is for cultural resources only and **does not** constitute review or approval for reimbursement by any state or federal agency.

Material Borrow Location Compliance Form
Instructions for Completion

Use: The form is intended to provide the information necessary for environmental and archeological clearances on borrow locations used as material sources.

General: NDDOT certificated pits have already been through this review. There is no requirement to complete the form if a certificated pit is used. To see a current list of NDDOT certified pits go to: http://www.dot.nd.gov/dotnet2/materialsource/certificatesofapproval.aspx .

Unless noted all information on the form must be completed. Contacts are as follows:

NDSHPO, State Historical Society of ND
Review & Compliance
612 E Boulevard Ave
Bismarck ND 58505-3710

Phone: 701-328-3577
Email: lsteckler@nd.gov

Survey: For the purposes of this document, a survey means a Class III (pedestrian) Cultural Resources Inventory performed by a professionally qualified and permitted archaeologist. A list of permitted entities may be obtained by calling the ND SHPO at 701-328-2672. Additional information is available at: http://www.history.nd.gov/hp/PDFinfo/NDSHPO%20Guidlines%202012.pdf

Detailed Instructions: All of the following fields must be completed**:**

Name ___*Your Name*_____ e-mail: _____*Your e-mail* _____
Entity: ___*Your Organization*_____ office phone ___*Your phone*_____
Address: _____ Cell phone ____*Your cell phone*_____
City _____State_____ Zip _____ FAX _____
Date:__*Date form completed by applicant*_ **NDSHPO Ref.: 11-**___*To be completed by SHPO*

Example: Borrow Source 1.

Legal Location: **County_Stutsman_____**

T ___138___ N; R ___63__ W; Sec. __36___

Quarter Section: **_SW_** **_NE_** **_SW__**
(optional) QQQ QQ Q
Latitude/Longitude

____46.2652_____/_____-98.57318_____.

Existing pit? Y / N

Previously Surveyed Borrow Location? Y / N

Place an "X" in the space designating the 1/4,1/4,1/4 of the desired pit.

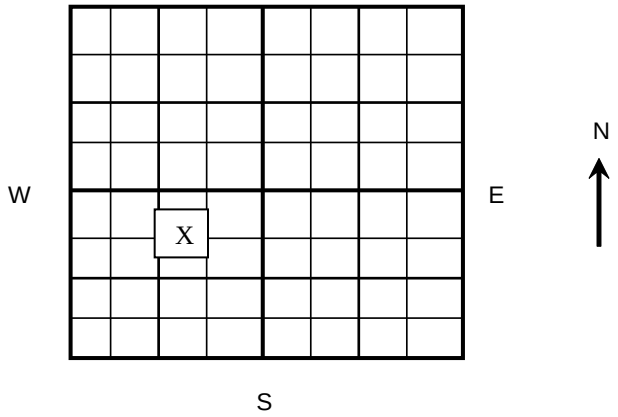

Using the example above for location: The location of the pit is the SW quarter of the NE quarter of the SW quarter of Section 36 in Range 63 in Township 138 in Stutsman County. Note: Completion of the matrix is required. Enter QQQ/QQ/Q information only if you know it.

The following fields should be completed based on your knowledge of the location.

Existing pit? Y / N

Previously Surveyed Borrow Location? Y / N